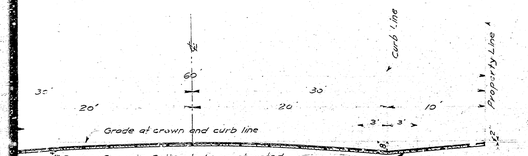

SECTION OF PAVEMENT AT D-D.
Scale 1" = 6'



SECTION OF PAVEMENT AT A-A
Scale 1" = 4'

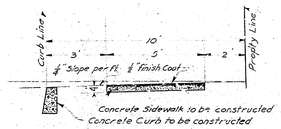

SECTION THRU SIDEWALK & CURB
Scale 1" = 3'



SECTION OF PAVEMENT AT C-C
Scale 1" = 3'

CURB SECTION
Scale 1" = 1'

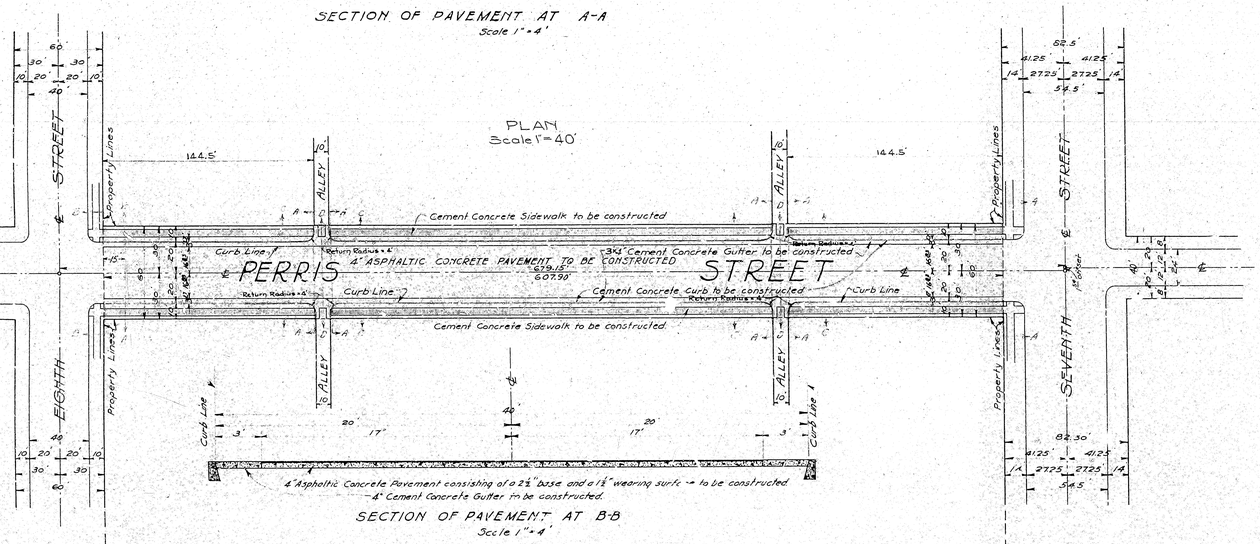

SECTION OF PAVEMENT AT B-B
Scale 1" = 4'

PLAN No 960

FOR THE IMPROVEMENT OF

PERRIS STREET

BETWEEN

SEVENTH STREET and EIGHTH STREET

IN THE CITY OF SAN BERNARDINO CALIF.

January 1927

W. P. Burritt
City Engineer

FILED
W. P. Burritt

LEGEND

" or in means inch or inches.
' or ft means foot or feet.
℄ means center line
Elev. means elevation
No means number.
Cement concrete curb to be constructed shown thus on plan ——— thus in section
Cement concrete sidewalk to be constructed shown thus on plan thus in section
4" Cement concrete gutter to be constructed shown thus on plan thus in section
4" Asphaltic concrete pavement to be constructed shown thus on plan thus in section

TITLE

Perris street is by dedication of the Subdivision of lots 3, 4, 15 and 16 of block 19 of the Rancho San Bernardino known as C. W. Allens subdivision as recorded in Book 3 of Maps, page 60, Records of San Bernardino County.

GRADE

Grade of Perris Street established February 20, 1917 - Ordinance No. 661

Plan adopted -------- January 23, 1928

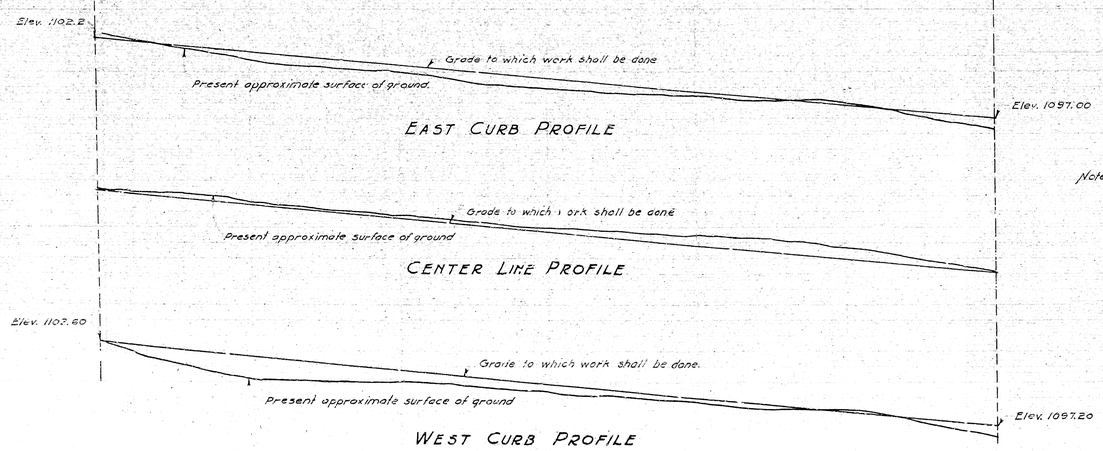

Note: All elevations shown in "red" ink are in feet and are above a plane which is 1045.28' below the City Bench Mark as established by Ordinance No 383 of the City of San Bernardino, Calif.

PROFILE LEGEND

Black lines shown the approximate present surface of ground
Red lines show the grade to which work shall be done.
Scales { Horizontal 1" = 40'
Vertical 1" = 4'

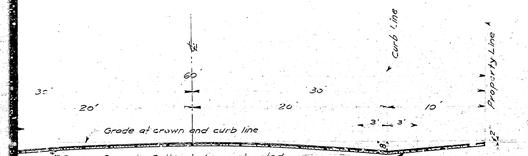

SECTION OF PAVEMENT AT D-D.
Scale 1" = 6'



SECTION OF PAVEMENT AT A-A
Scale 1" = 4'

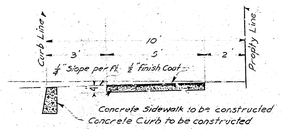

SECTION THRU SIDEWALK & CURB
Scale 1" = 3'



SECTION OF PAVEMENT AT C-C
Scale 1" = 3'

CURB SECTION
Scale 1" = 1'

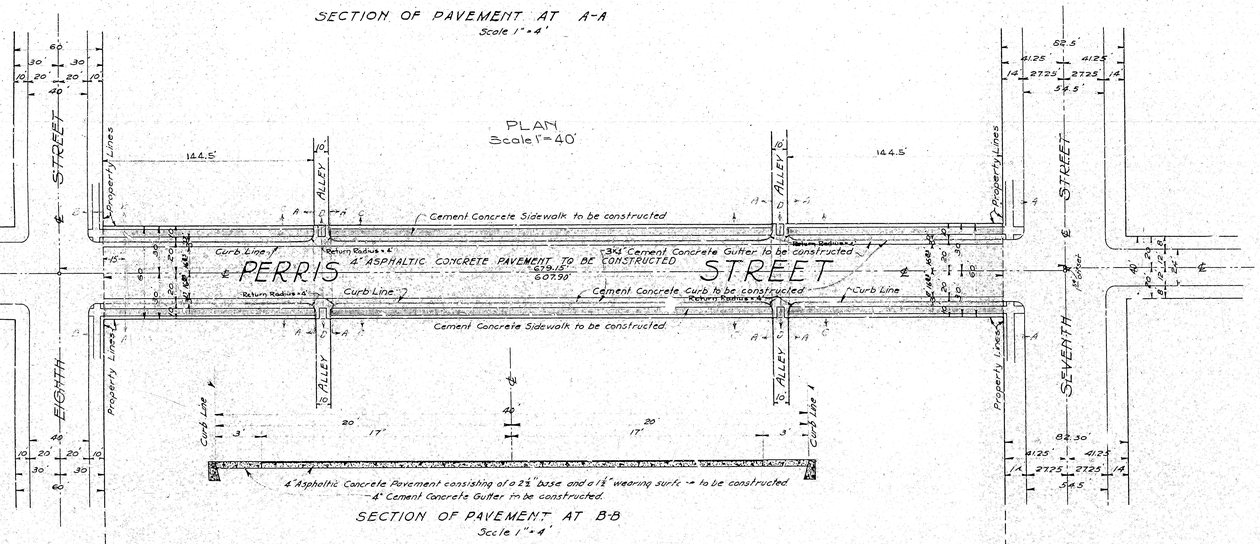

SECTION OF PAVEMENT AT B-B
Scale 1" = 4'

PLAN No 960

FOR THE IMPROVEMENT OF

PERRIS STREET

BETWEEN

SEVENTH STREET and EIGHTH STREET

IN THE CITY OF SAN BERNARDINO CALIF.

January 1927

W. P. Burritt
City Engineer

FILED
W. P. Burritt

LEGEND

" or in means inch or inches.
' or ft means foot or feet.
℄ means center line
Elev. means elevation
No means number.
Cement concrete curb to be constructed shown thus on plan ——— thus in section
Cement concrete sidewalk to be constructed shown thus on plan thus in section
4" Cement concrete gutter to be constructed shown thus on plan thus in section
4" Asphaltic concrete pavement to be constructed shown thus on plan thus in section

TITLE

Perris street is by dedication of the Subdivision of lots 3, 4, 15 and 16 of block 19 of the Rancho San Bernardino known as C. W. Allens subdivision as recorded in Book 3 of Maps, page 60, Records of San Bernardino County.

GRADE

Grade of Perris Street established February 20, 1917 - Ordinance No. 661

Plan adopted -------- January 23, 1928

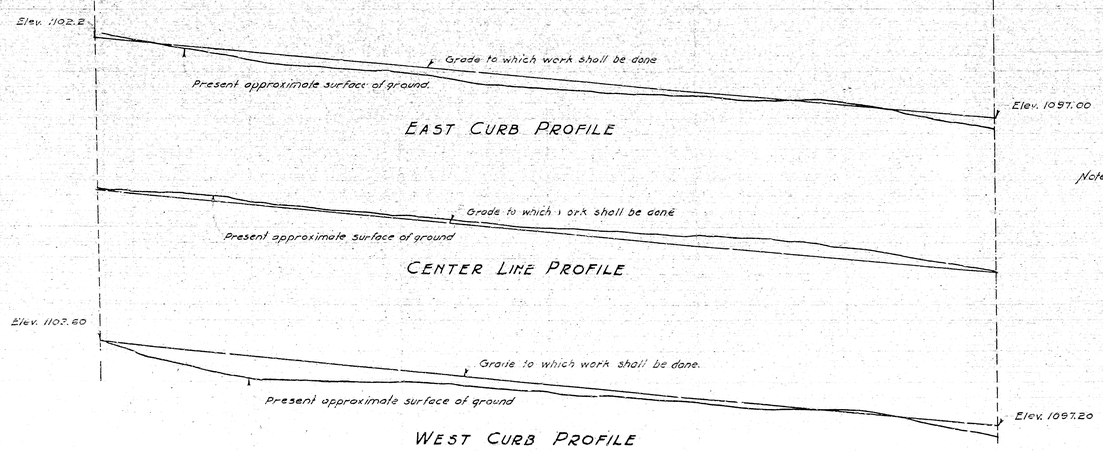

Note: All elevations shown in "red" ink are in feet and are above a plane which is 1045.28' below the City Bench Mark as established by Ordinance No 383 of the City of San Bernardino, Calif.

PROFILE LEGEND

Black lines shown the approximate present surface of ground
Red lines show the grade to which work shall be done.
Scales { Horizontal 1" = 40'
Vertical 1" = 4'